

REMOTE VIEWING SESSION DATA

 *
 * Remote Viewer : Paul 003 *
 * Interviewer : Fred 051 *
 * Observer(s) : _____ *
 * _____ *
 * _____ *
 * Date : 1/1/10 apr 85 *
 * Starting time : 1305 hours, local *
 * Site # : 74 *
 * Site Acquisit.: CRV ERV PRV ARV BRV Other _____ *
 * Working Mode : GT HEM Other _____ *
 * Feedback class: A B C *
 *

 *
 * Ending time : 1427 hours, local *
 * Notes : Liked The session *
 * Highest stage : VI *
 * Evaluation : + Very Good **4** *
 *


 *
 * Actual site : Khyber Pass *
 * RV summary : A/S pg. 17 *
 * : _____ *
 * : _____ *
 *

AV Break Ocean

Paul
10 April 85
Ft. Meade, MD
Fred
13:05

34° 20' 30" N.
71° 30" about

34° 20' 30" N.
71° 30' 35" E.



S-2
gray

H. clay auger
clay
solid

B. Structure


A. curving
around
soft

B. -

Confusion break
AOL break
Swath coming
from a large stack

34° 20' 30" N.


71° 30' 35" E.



A.
cosmopolitan bird

34° 20' 30" N.


71° 30' 35" E.



A. across
high
low
solid
B. structure

34° 20' 30" N.

71° 30' 35" E.



A. across
flat
1 ison
B. water

S. 2
Sunny
blue
Outside smells

AOL Break
Sunny bay in
Virginia

34° 20' 30" N.
71° 30' 35" E.



A. Curving
around
unusual
solid

B. land

A. flat
fluid

B. water

S-2
white
grey
chilly
worse
sea smells
fuzzy smells
sandy

hard
geometric
flattening
enclosing
spread out
massive

air break
masonry
fort

34° 20' 30" N.
71° 30' 35" E.




A. 1
conjunction
break

34° 20' 30" N.
71° 30' 35" E.



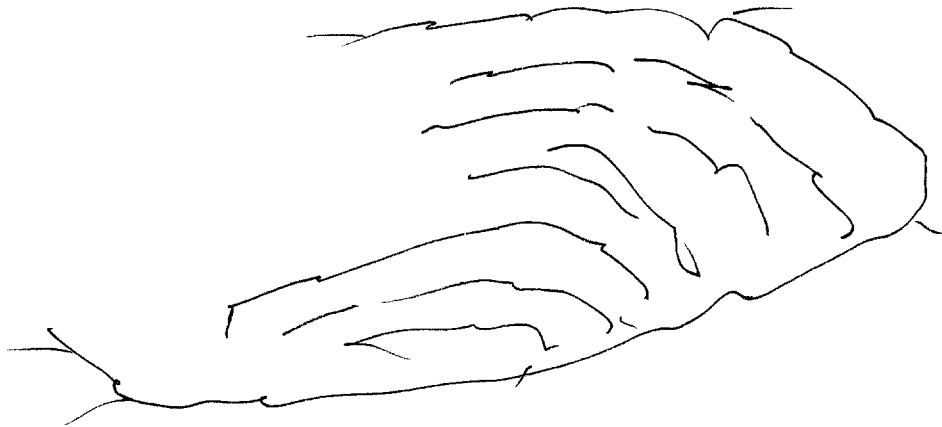
A. broken
unseen
solid
B. land

S. 2
dark brown
reddish
labyrinthine
stepped
descending
circular
vertical
tall
wide
long
AZ Break
impressive









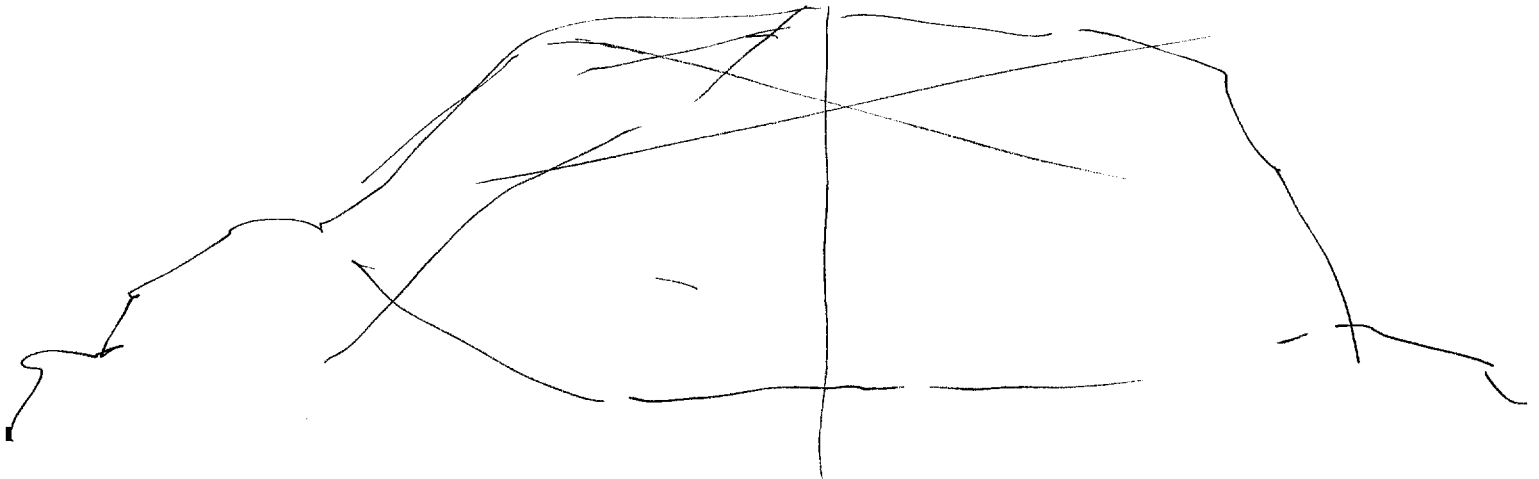
for Bk
structure +
land
like instruments

for Bk
collisions in
Graces/Pomer
rally


Primary
wide
long
~~horizontal~~
tail
descending


Secondary
stepped
Circular

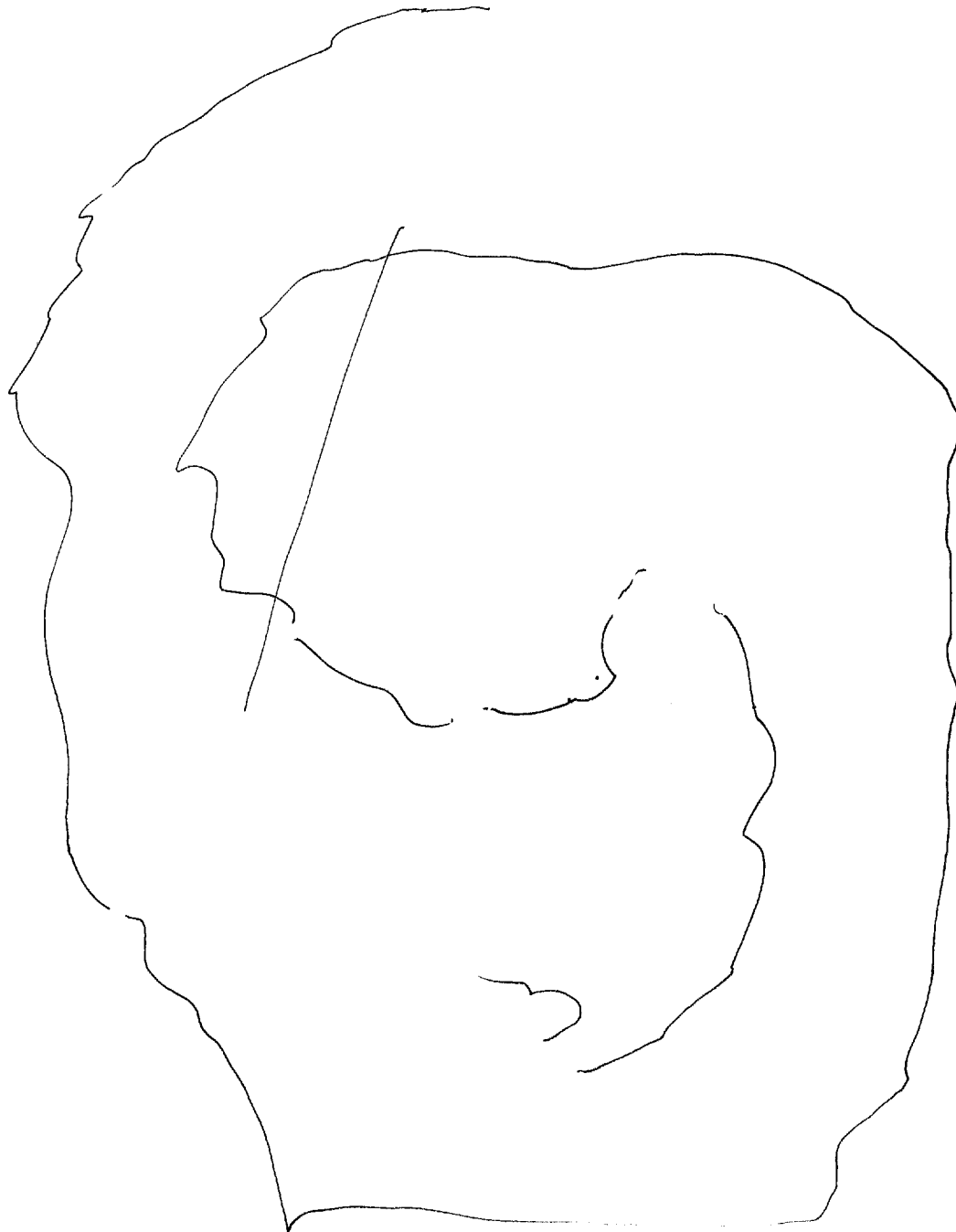
miscellaneous
labyrinthian
vertical



1








AOLBK
Copper mine

AOLBK

Nazca lines

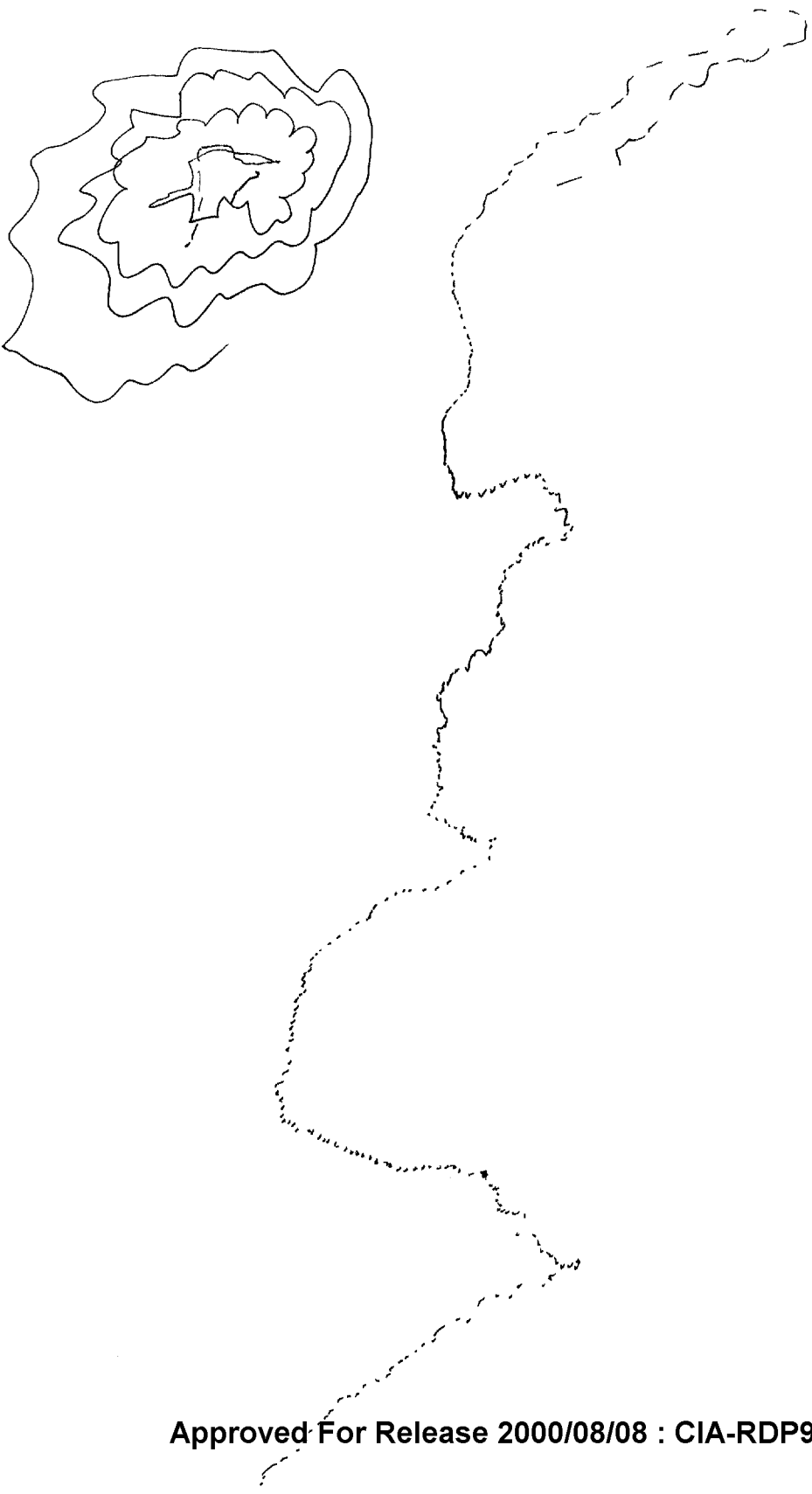
R



As L BK
Gibraltar



As L BK
parthenon



ADL BIC A/S
Caves

Step
yellowish
smooth
high
tapering
-ugged
iffed
wooded
white

ADL BIC
Hill top in
Italy
where movie
David was
filmed

limestone

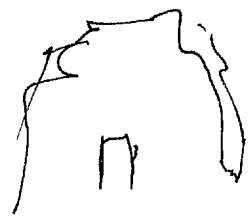
Humorous
rounded
Stages
Conical
peaking
very high

walls

Zig-zag

old

structure



ADL BIC
defensive

dry
surrounded

blocks

stone
fumbled

S-2

D

AI

EI

T

I

ADL

ALS

red
yellow

sheer
angles
geometric

Staircases

ruins

classical

older

empty
squalid

fires

cooking

animals

~~ADL~~

ALS

عبيد

~~sheep~~
sheep

AI Bk
excitement
enjoyment

ADL Bk
bedouins

columns

shen-
covered

dark
carved
white

people
clothes

ADL Bk
reminds me of
ancient

S-2

ADL

A/S

ADL BK
Ebla

ADL BK
Min oah

Very high
heights

piled
squarish

people
+ animals
sounds

odd
smells

ADL BK
making
me
hungry

deep

st
also

Go to another place

water
frees

plots

stones

ADL BK
Mid. East
Oasis

S-2 D AI EI T I AZ ALS

Site is an ^{and} rugged, hilly area with ruins, tumbled down stone work, a high, long, wide landscape, and an area where indigenous, herder, pastoral, primitive people in dark robes with animals live in permanent stone dwellings ~~got~~ into the hill & less permanent, tent-like dwellings. Among them are more modern ~~type~~ type people with a sense of head-to-cane ^{about cane} ~~types~~, who appear to be escorted by soldier/police type people. Ruins are ancient, ~~not~~ built by some other people preceding present occupants. Area has been the site of much conflict in the past history.

Somewhere within 10 kilometers is a ~~different~~ different, built-up area ~~serviced~~ serviced by ~~servants~~ servants. Transportation is by foot, ^{animal} or "land rover" type vehicle, & ~~is~~ is relatively isolated & difficult to reach.

Site end
14:27

