

REMOTE VIEWING SESSION DATA

\*\*\*\*\*

\* Remote Viewer : PS-003

\* Interviewer : FA-05A

\* Observer(s) : \_\_\_\_\_

\* Date : 11/19/85

\* Starting time : 0906 hours, local

\* Site # : 0148

\* Acquisition by:  CRV    ERV    PRV    ARV    BRV    Other \_\_\_\_\_

\* Working mode :  CT    HEM    Other \_\_\_\_\_

\* Feedback class: A     B    C

\*\*\*\*\*

394201  
629350

\*\*\*\*\*

\* Ending time : 0957 hours, local

\* Notes : S. VI TWS

\* Highest stage : VI

\* Evaluation : +                      3

\*\*\*\*\*

\*\*\*\*\*

\* Actual site : Pivot Rock, Eureka Springs, Arkansas

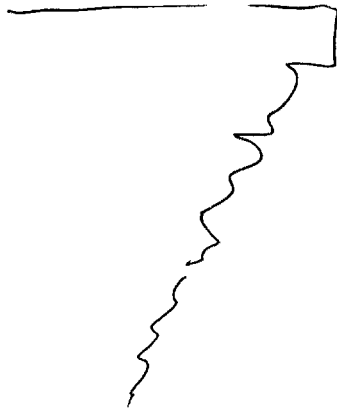
\* RV summary : Ps 10

\*\*\*\*\*

Paul  
19 Nov 85  
Fred  
Ft. Meade  
20755

0906

394201  
629350



A. Miss break


39420L  
629350



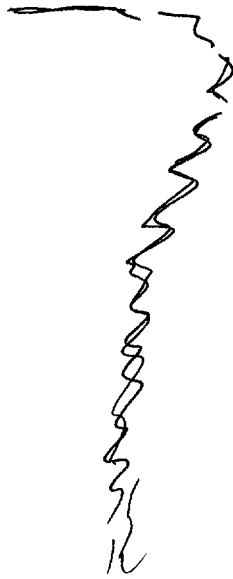
A. area  
and  
flat  
P. low

Confusion break

39420L  
629350



39420L  
629350



A. over  
rising  
country  
solid

B. land

A. dropping  
descends  
waves

B.

AD L BK  
Waterfall

39420L  
629350




A.  
confusion bk

39420L  
629350



A. beach  
waves  
A & B  
islands  
Archipelago

39420L  
629350



A. beach  
sand  
B. sand  
A. along  
flowing  
water  
land  
B. water

A. decodes  
cropping

AOL BK  
Waterfall

A. from  
droppings  
swoody :-  
Solid :

B. —

S-2  
slide  
swoody

AOL BK  
polished, westare  
C lith

39420L  
629350



A. dropping  
down

Confusion wk  
doesn't matter if it's  
hard or not hard

AZ BK  
Feed Use  
falling

5

As L Bk  
like in S11 for  
early;  
dimensionality of  
Site Vms  
pronounced

S. 2

dark brown

rough

bumpy

pocked S:10

golden

bird sounds

white noise sound

Smooth

red

avoid small

areas

down

massive

wild


rounded

drag down

A2 Bk

wag down!







Sum. I

Site is land (w/water) present involving relatively wide, massive components coupled with a very marked vertical element.

Sum. II

Site is natural, smoothed, rounded with noticeably stratigraphic features, perhaps involving Carboniferous & fossilized layers; a sense of being "by itself" is present. Geological elements seem important to site (i.e. faulting, fracturing, slanting stratigraphy). A rounded shape, very solid, involving rock or stone & something perched is present w/ the site.

Suggestive of pitmen & Indians & wagon trails, checkpoints on emigrant trails, etc.



S-2 D A I E I T I AOL #/S  
red  
tough

blade  
green

tipped  
rounded

smoothed

lithium  
"by itself"  
"alone"

natural

metal  
artifacts



Au BK  
like  
standards/  
railings

S2 D AI EI T I Ad A/s

cream color

See

smoothly bumpy

hor blk like weathered sandstone

~~ad~~ carboniferous

Strata  
plant remains  
Coal  
lignite  
~~lignite~~

fossilized

~~horizontal~~

metamorphic + sedimentary layers

untilted

slanting

faulted  
undated

S-2

D

AI

EI

T

I

A2

A/S

rounded

shape

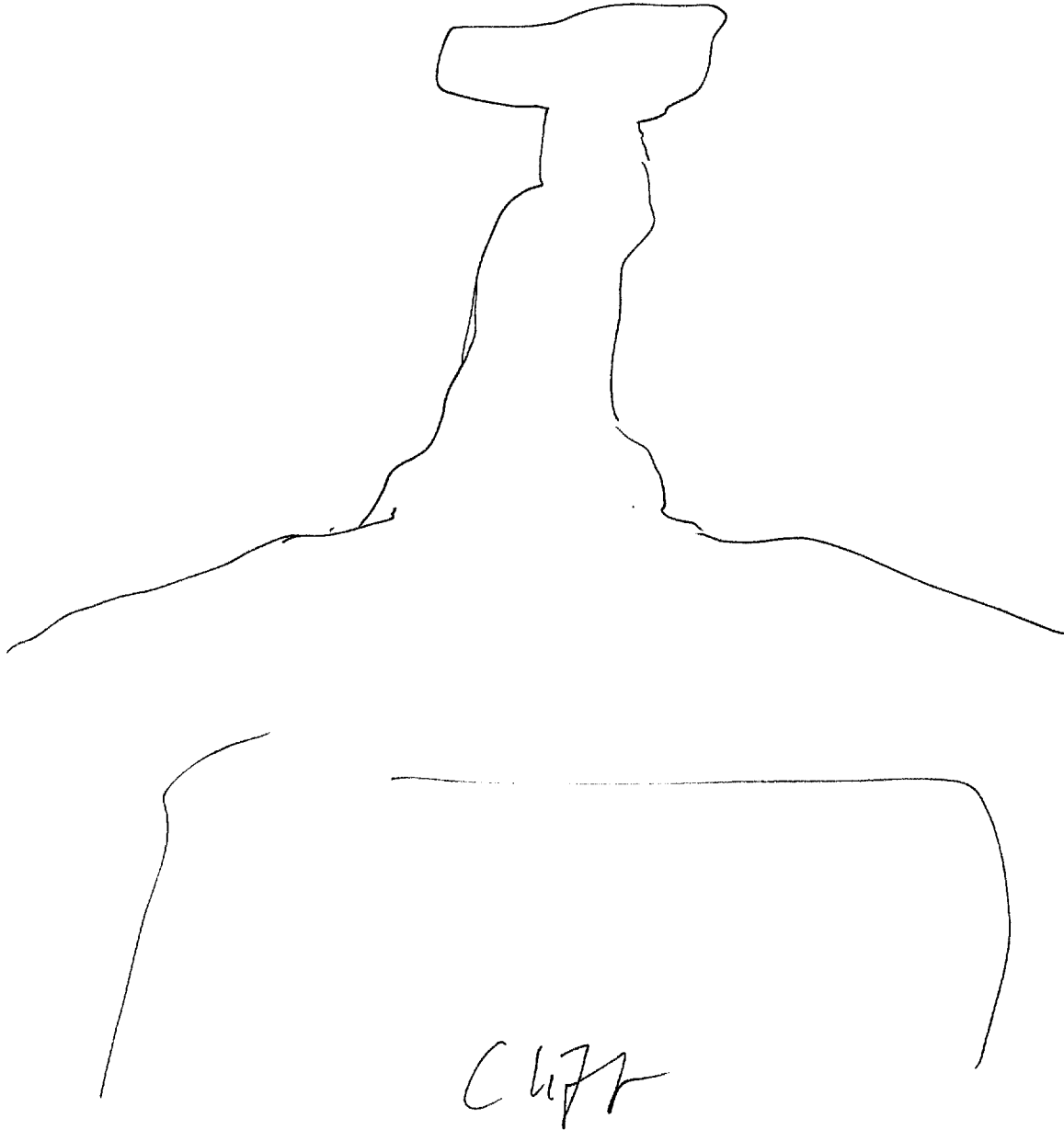


Solid  
wassey

perched

Rock  
Stone

64



Cliff

Side end  
0957



*Erosion sculpted Pivot Rock in Eureka Springs, Arkansas.*

## Pivot Rock

As far back as the late 1800's, stage-coach passengers were stopping on their way into Eureka Springs, Arkansas, to see Pivot Rock.

Visitors still come to have a look at this natural oddity believed to have been shaped by water erosion at the end of the Ice Age. With an 18-foot-wide top resting on a tiny, 18-inch base, it seems to defy the law of gravity.

At Pivot Rock Farms, the rock and a natural bridge formation are connected by hiking trails. Owner Bill Goff says that people come to enjoy nature along the trails as much as they come to see the main attractions.

According to Goff, the area became an attraction by 1895, as stagecoaches made their way from Missouri to Arkansas. "Halfway up the hill into town (Eureka Springs), the drivers would stop at the springs, stretch their legs, and give the horses water," he explains. During the rest stop, the wandering passengers eventually discovered the formations.

Goff's in-laws, Robert and Beulah Mullins, bought the land in 1927. Some of the visitors of that era would pack a lunch at the Crescent Hotel in Eureka Springs and hire horses from the livery stable that they could ride out to the farm.

Over the years, many legends have been associated with the area around Pivot Rock. One claims that it served as a hide-out for Jesse James.

Pivot Rock Farms is at the end of Pivot Rock Road off State 62 West. Admission is charged. For information, write to Pivot Rock Farms, Route 4, Box 24, Eureka Springs, Arkansas 72632; or telephone (501) 253-8860.

# STEAMBOATIN'!

*At 8 m.p.h., discover 150 years of America in 7 days.®*

At 8 m.p.h. America is on parade every day aboard the Delta Queen<sup>®</sup> and Mississippi Queen.<sup>®</sup>

New Orleans with its creole cooking and clarinets wailing in the night. Memphis, birthplace of the Blues! The haunting Civil War battlefields of Vicksburg and Natchez. St. Louis to St. Paul, where legions of furtrappers and traders have passed before you.

And, along the way, Hannibal, Missouri, boy-hood home of Mark Twain...Aboard one of America's two authentic steamboats,

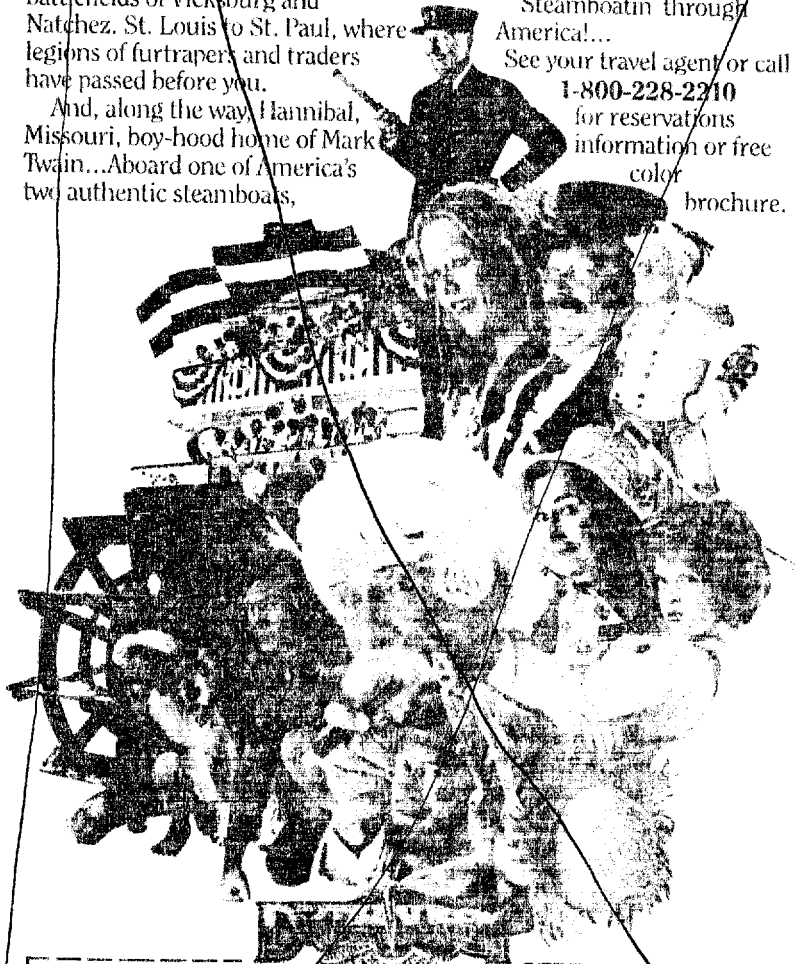
you'll enjoy some real Steamboatin' hospitality. Feast on five glorious meals a day. There's nightly Dixieland Jazz and red hot Mamas singing the blues and a friendly, young All-American crew who only want to please you...

Steamboatin' through America!...

See your travel agent or call **1-800-228-2210**

for reservations information or free color

brochure.



For free color brochure or reservations information, see your travel agent, send coupon or call 1-800-228-2210

SL-11

Delta Queen Steamboat Company  
Dept. SL-11, #30 Robin Street  
New Orleans, Louisiana 70130

When do you plan on taking your next vacation?  
Within 4 months [ ] 4-12 months [ ] 12 months or more [ ]

Name \_\_\_\_\_  
Address \_\_\_\_\_ City \_\_\_\_\_  
State \_\_\_\_\_ Zip \_\_\_\_\_ Telephone (\_\_\_\_) \_\_\_\_\_