

Paul
26 Nov 84
10:12

37° 24' 31.98" N.
122° 10' 41.18" W.



00³
05
1012
1032

A. miss break

14

37° 24' 31.98" N.
122° 10' 41.18" W.



3

A. around
confusion break
Too windy
break

37° 24' 31.98" N.
122° 10' 41.18" W.



A. around
S. coast
solid

ADL Break
spherical gas tanks

Antennary

37° 24' 31.98" N.

122° 10' 41.18" W.





A. across
up
down

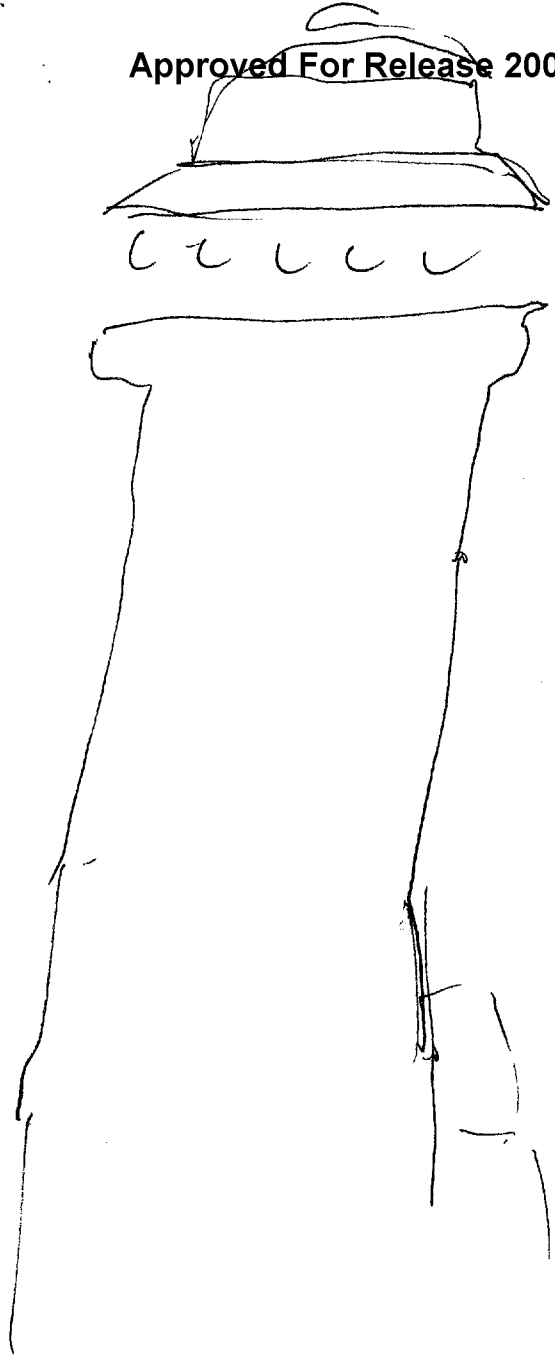
B. Structure c

s-2
 angular c
 bearing pc
 blunt-tipped cfr
 rounded c
 light-colored c
 white pc
 grey pc
 smooth
 tall c
 thick pc
 . . . open c
 very high
 AI break
 vent
 feeling of expansiveness


many sided c

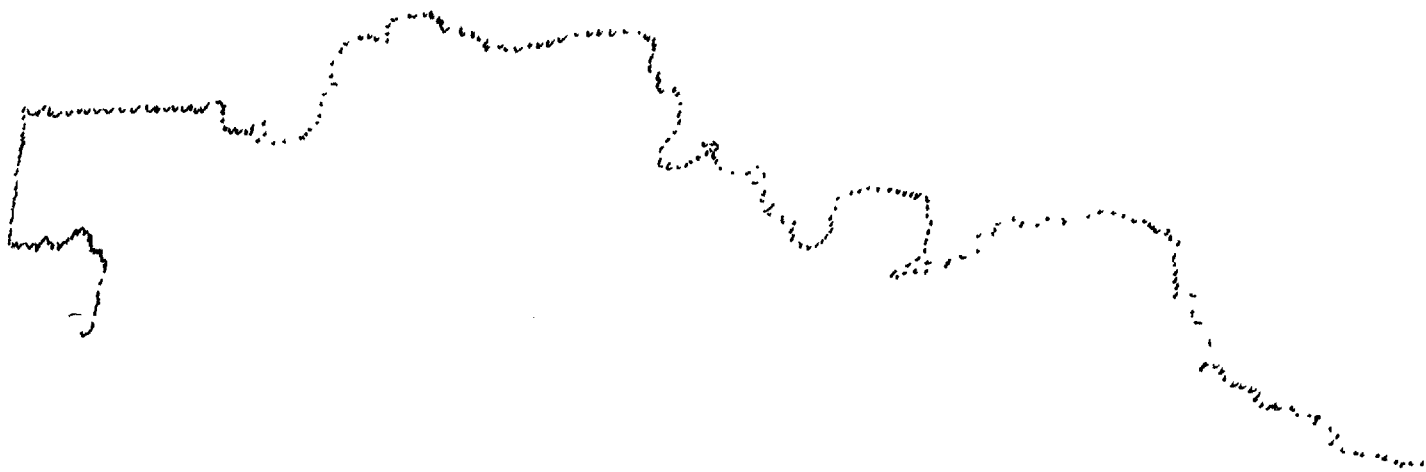
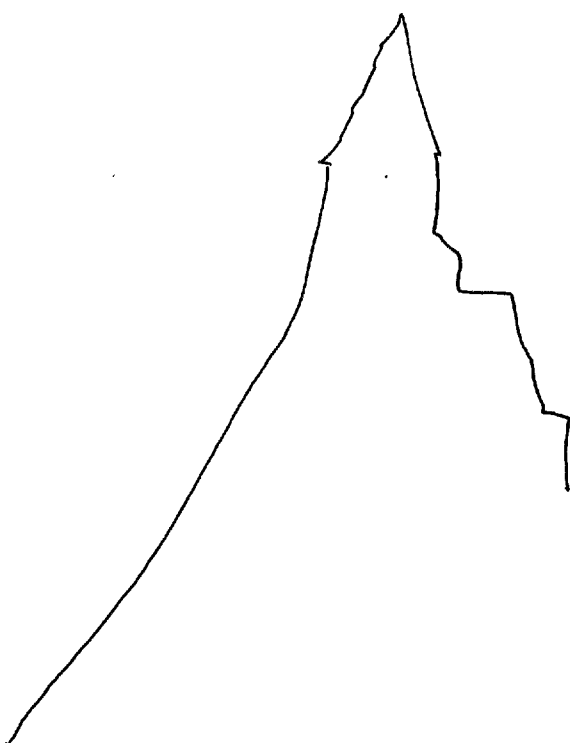
alabaster of

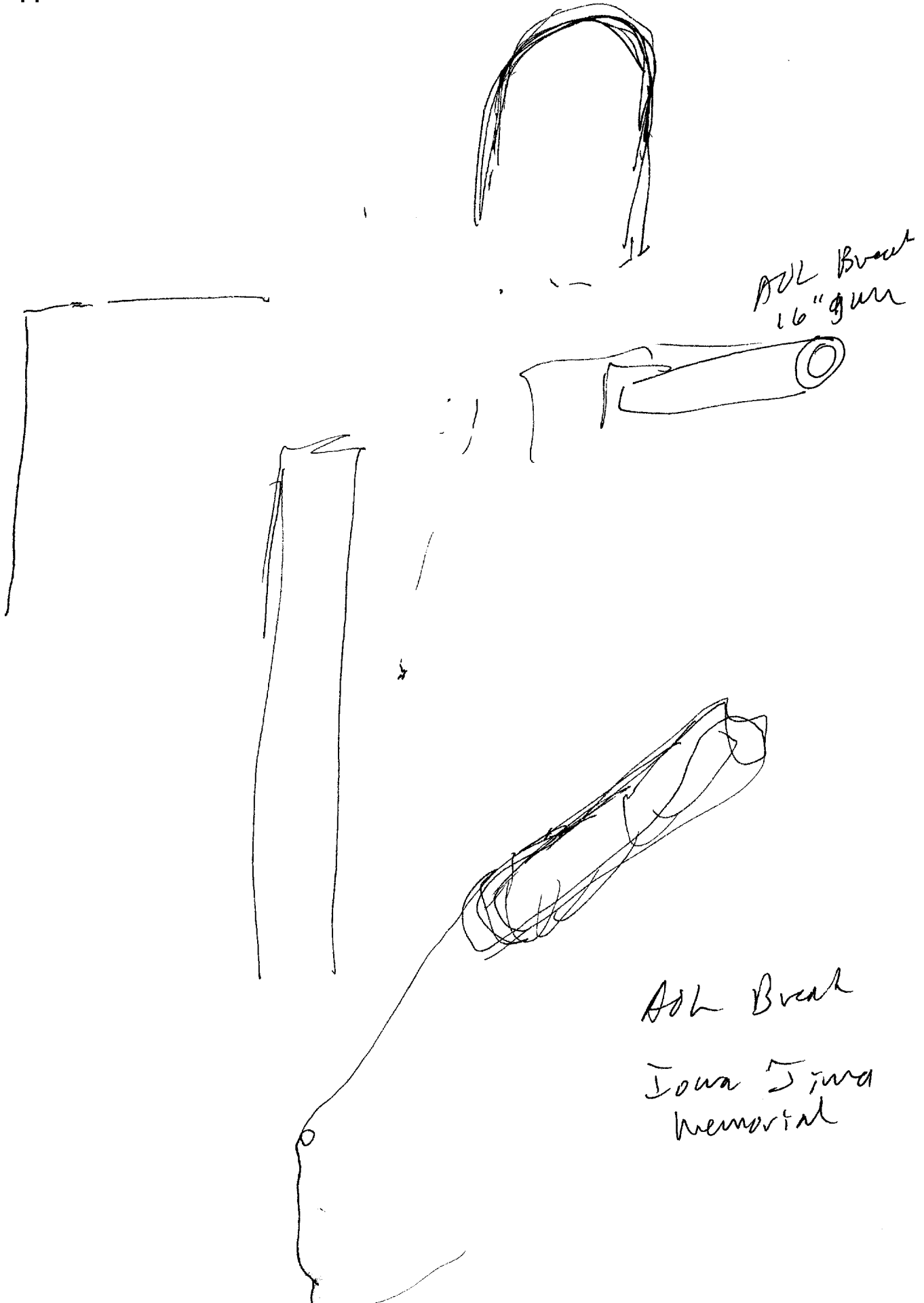




Adl Break
Lighthouse
lighthouse








7



SK

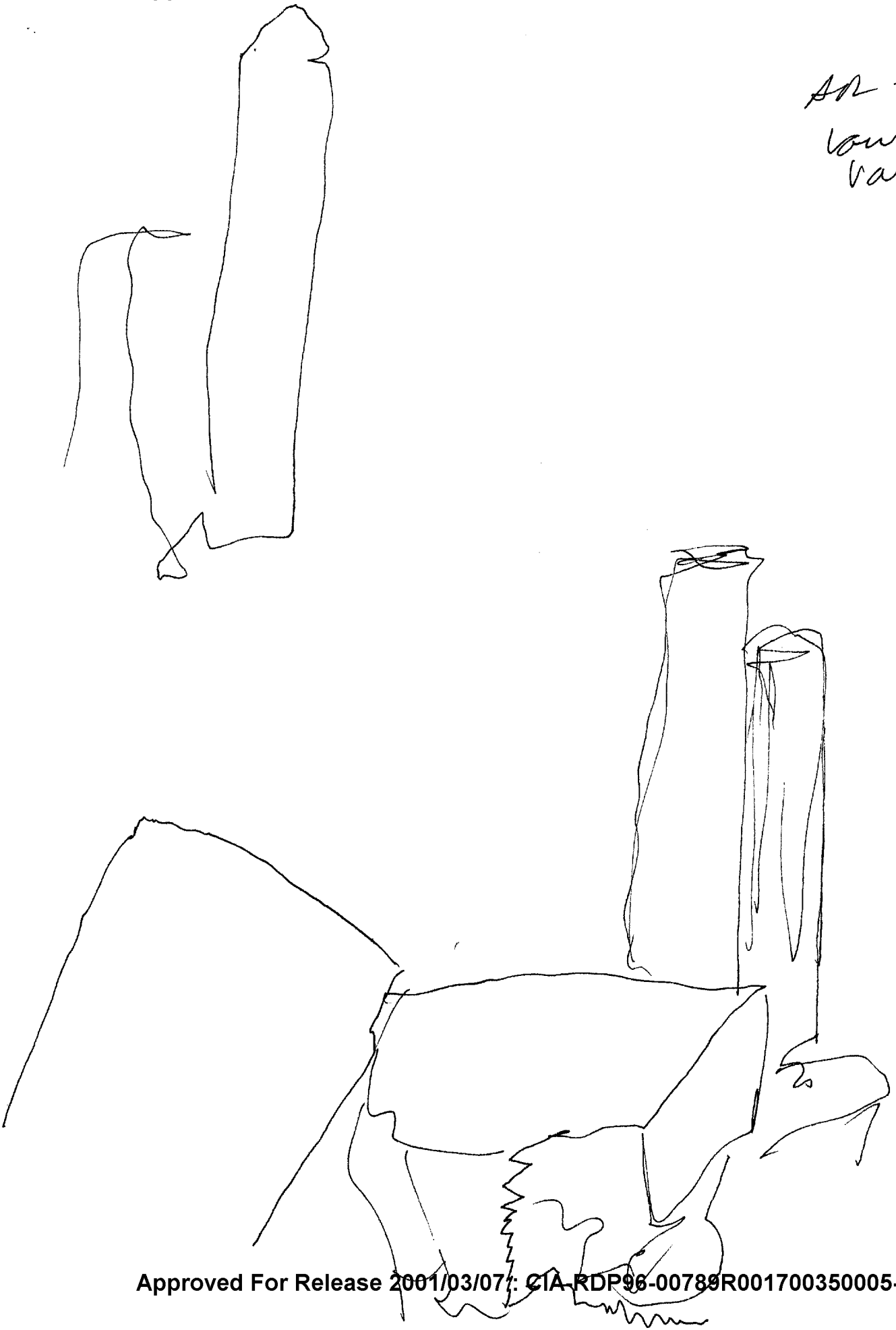
f/

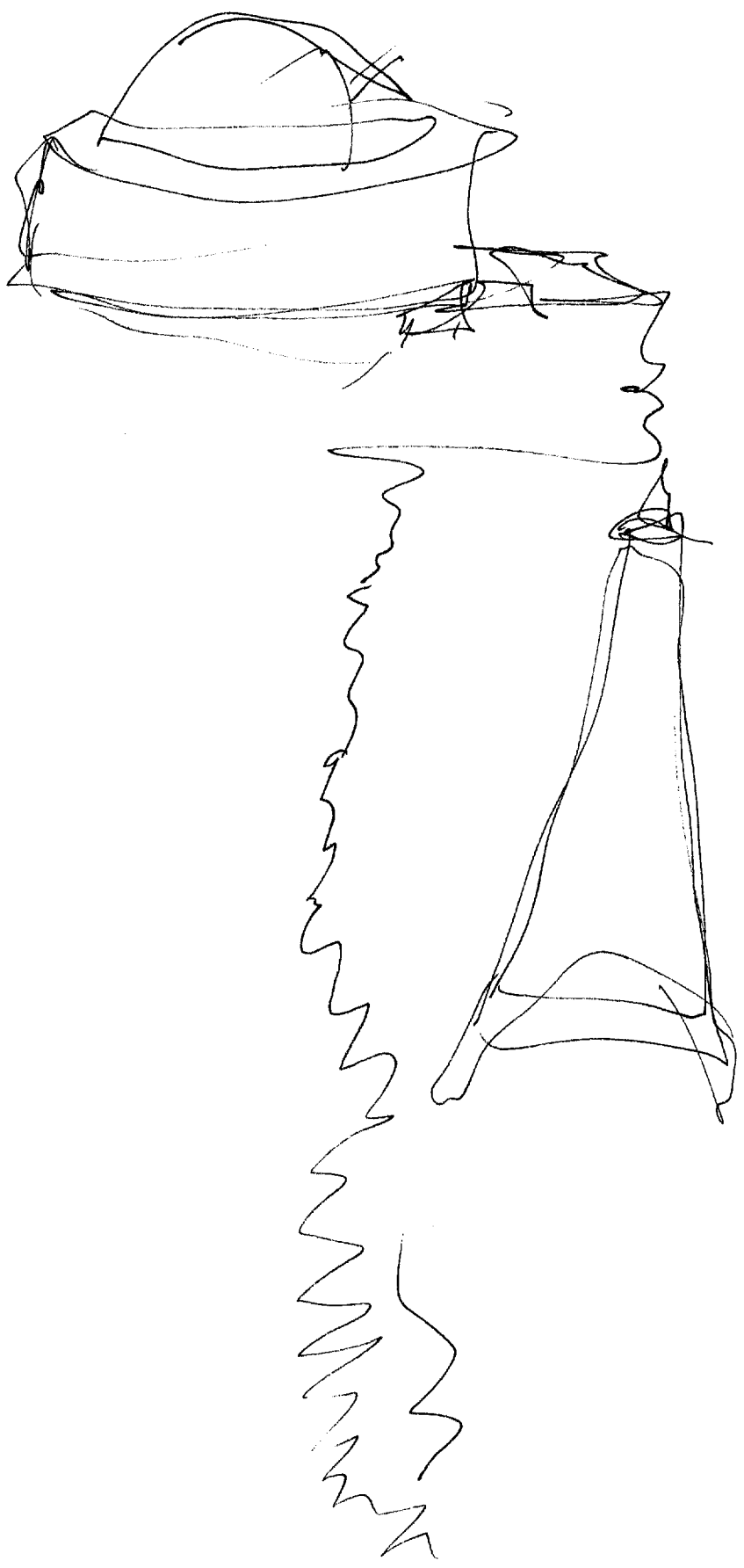
FOR Break
Disalo Canyon
nuclear plant



iron cables + p. spec

AR Bredt
Laurie gautry
Vardenberg





*Air Base
Bifid Tower*

37° 24' 31.98" N.
122° 10' 41.18" W.



A. confusion break

37° 24' 31.98" N.
122° 10' 41.18" W.



A. backfactors
confusion break

37° 24' 31.98" N.
122° 10' 41.18" W.




A. area
w
AVZ Break
body of
water

Summary

site is angular, rounded, massive
light-colored, leaning, gray, smooth, thin,
high, unstable, arched, wide, complex,
connected, immense, w/ cables & pipes
→ structure

1/3/92 ✓





S:ta

